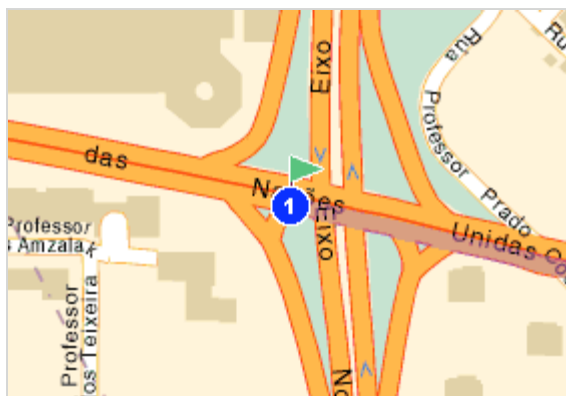
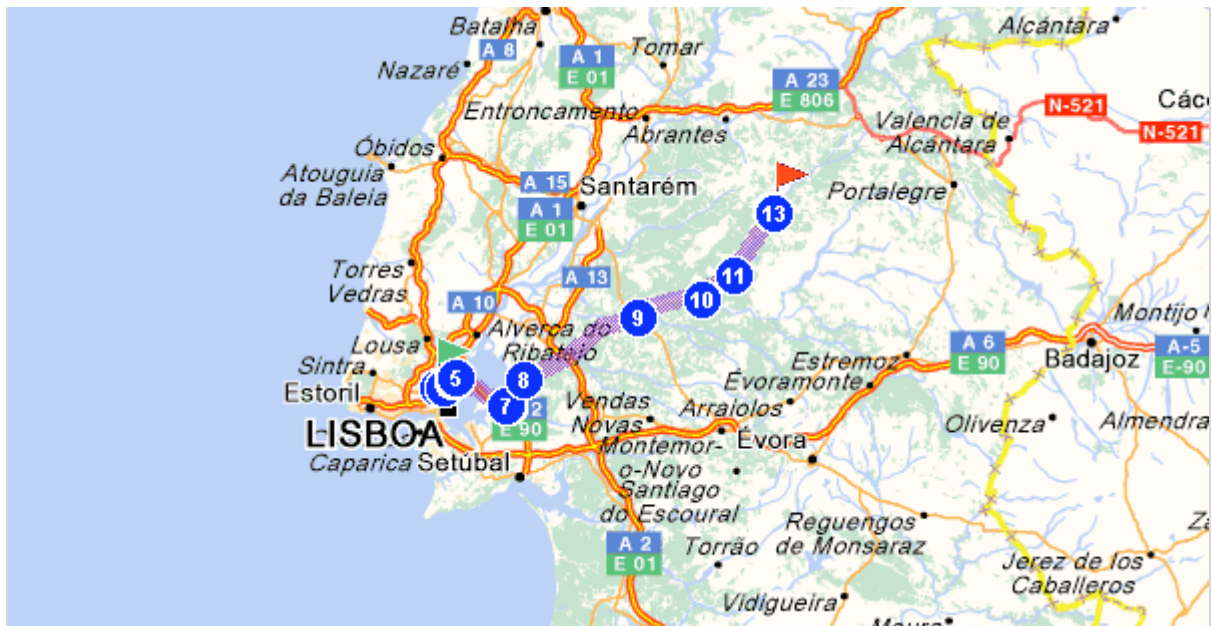


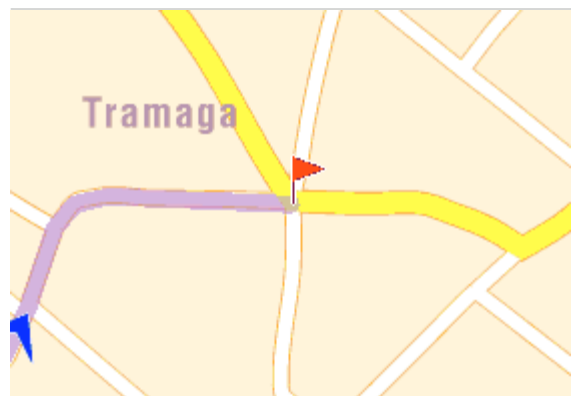


Driving directions printed on 25/09/2007

	<b>Departure:</b> Lisboa — Avenida Das Nações Unidas	<b>Time:</b> 02h09
	<b>Destination:</b> 7400 Tramaga	<b>Distance:</b> 134km
		<b>Total costs:</b> 13.07 EUR



Departure: Lisboa — Avenida Das Nações Unidas



Destination: 7400 Tramaga

**1**

**Departure: Lisboa, centre** 2km

**Leave Lisboa**

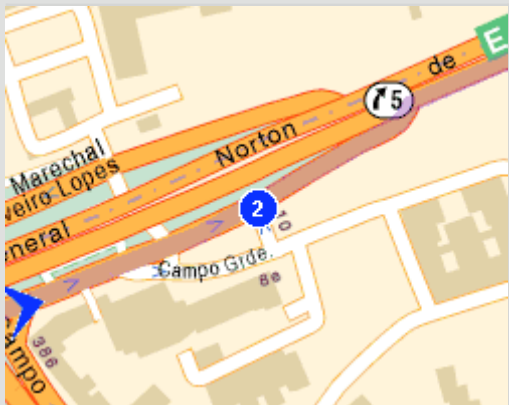


Continue along: <b>Avenida Das Nações Unidas</b>	(0.2km)
Take <b>Rua Professor Pulido Valente</b>	(0.4km)
Continue along: <b>Rua Professor Vieira De Almeida</b>	(0.1km)
↩ Turn left: <b>Rua Professor Fernando da Fonseca</b>	(0.3km)
↪ Turn right: <b>Avenida Padre Cruz</b>	(0.3km)
Continue along: <b>Avenida Padre Cruz</b>	(0.5km)
Take <b>Rua do Campo Grande</b>	(0.2km)
Continue along: <b>Campo Grande</b>	(0.1km)

00h05

**2**


Continue along: **E01 / Segunda Circular** 4.5km



Head towards:

**A1**  
**Norte**  
**Aeroporto**  
**Sacavém**

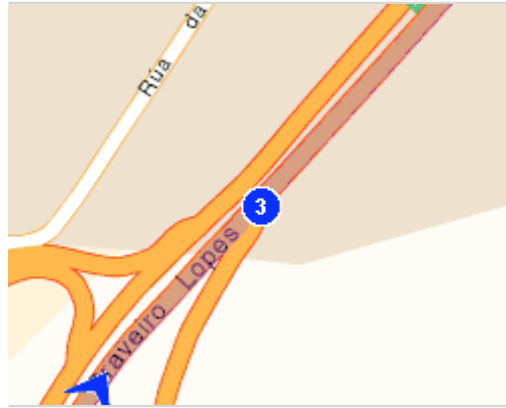
00h10

  
E01

3

Continue along: **E01**

1.1km



**E01**

Head towards:

Exit 14  
A8  
Oeste  
A12  
Sul  
Ponte Vasco da Gama  
Cril

Head towards:

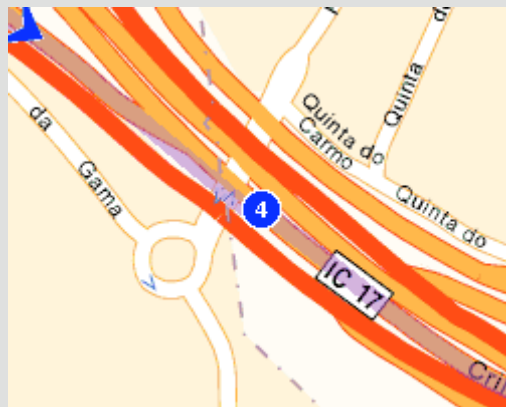
A12  
Sul  
Ponte Vasco da Gama

00h11

4




Continue along: **IC17**

0.2km



**IC17**

00h11

<p>5</p>  <p>E90</p> <p>A12</p> <p>IP1</p>	<p>Continue along: <b>E90 / A12 / IP1</b> <span style="float: right;">18km</span></p> <p>Take the exit towards:</p> <div style="border: 1px solid black; padding: 5px; text-align: center;"> <p><b>Exit 3</b>  <b>IC3</b>  <b>Alcochete</b>  <b>Porto Alto</b>  <b>Montijo</b>  <b>Barreiro</b></p> </div> <p>Head towards:</p> <div style="border: 1px solid black; padding: 5px; text-align: center;"> <p><b>IC3</b>  <b>Porto Alto</b>  <b>Alcochete</b></p> </div>	<p>00h22</p>
<p>6</p>  <p>IC32</p>	<p>Continue along: <b>IC32</b> <span style="float: right;">0.3km</span></p> <p>Take the exit towards:</p> <div style="border: 1px solid black; padding: 5px; text-align: center;"> <p><b>Porto Alto</b>  <b>Alcochete</b></p> </div>	<p>00h22</p>
<p>7</p> <p>IC3</p>	<p>Take <b>IC3</b> <span style="float: right;">9.5km</span></p>	<p>00h30</p>
<p>8</p> <p>N119</p>	<p>Continue along: <b>N119</b> <span style="float: right;">39km</span></p>	<p>01h09</p>
<p>9</p> <p>N251</p>	<p>Take <b>N251</b> <span style="float: right;"> 21km</span></p> <p>Pass by <b>Montinhos</b></p>	<p>01h30</p>
<p>10</p>	<p>Turn left <span style="float: right;">15km</span></p> <p>Pass by <b>Santa Justa</b></p>	<p>01h46</p>
<p>11</p> <p>N2</p>	<p>Turn left: <b>N2</b> <span style="float: right;">23km</span></p>	<p>02h07</p>
<p>12</p>	<p>Turn right <span style="float: right;">0.7km</span></p>	<p>02h08</p>

13



**Arrive in Tramaga**

**Destination: Tramaga, centre**

0.3km

02h09